

Documentation of Brittle Structures (Back Shear and Arc-Parallel Shear) from Satengal and Dhanaulti Regions of the Garhwal Lesser Himalaya (Uttarakhand, India)



Souradeep Mahato, Soumyajit Mukherjee and Narayan Bose

1 Introduction

We study the brittle shear tectonics from the Lesser Himalayan terrain in the Mussoorie, Dhanaulti and Satengal regions, Uttarakhand, India. The Lesser Himalaya is bound by the Main Boundary Thrust (MBT) in the south and the Main Central Thrust Zone (MCTZ) in the north. The Lesser Himalayan sequence is divided in this region as the Inner Lesser Himalaya and the Outer Lesser Himalaya (C  lerier et al. 2009a, b). The Mussoorie- and the Garhwal synclines are the two major structures of the Outer Lesser Himalaya. The area around Dhanaulti (Fig. 1) constitutes a part of the northern limb of the Mussoorie syncline. The Satengal region (Fig. 1) lies at the core of the Mussoorie syncline. Several workers (e.g., Srivastava et al. 2011; Bose et al. submitted-1, 2; Bose et al. 2018) discuss major structural features and the deformation phases from the Garhwal Himalaya. However, a detail study remained due on its brittle deformations. This work describes brittle shear sense indicators from the terrain.

2 Previous Works

The first-hand rock description and regional mapping in this area have been done by Middlemiss (1887), Auden (1937), Jain (1972), Shankar and Ganesan (1973), Valdiya (1975), Saklani (1978). The Mussoorie Syncline mainly consists of sedimentary rocks and low-grade metamorphic rocks of Tal-, Krol-, Blaini-, Nagthat-, Chandpur-, and Mandhali Formation. Out of all these, the Mandhani, the Chandpur

S. Mahato · S. Mukherjee (✉) · N. Bose
Department of Earth Sciences, Indian Institute of Technology Bombay,
Mumbai, India
e-mail: soumyajitm@gmail.com

   Springer Nature Switzerland AG 2019
S. Mukherjee (ed.), *Tectonics and Structural Geology: Indian Context*,
Springer Geology, https://doi.org/10.1007/978-3-319-99341-6_15

411

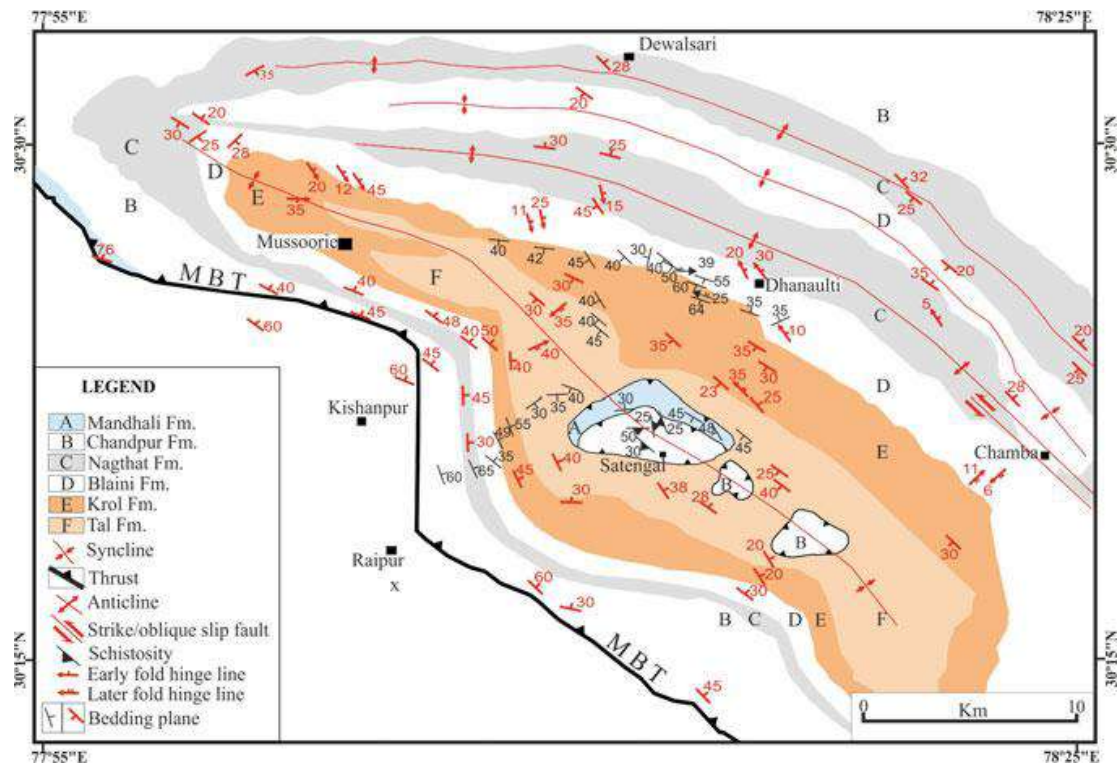


Fig. 1 Structural map of the central portion of Mussoorie syncline is showing different structural data. Structural data in red colour are taken from previous works, and those in black colour indicates those collected in the present study. The map is reproduced from Dubey and Jayagondaperumal (2005)

and the Nagthat Formation belong to the Jaunsar Group and the remainder to the Mussoorie Group (Fig. 1).

Raman Spectroscopic study of carbonaceous material of samples collected across the axis of Mussoorie Syncline yields a deformation temperature $<300\text{ }^{\circ}\text{C}$ (C  lerier et al. 2009a, b). This is overlain by less metamorphosed rocks of the Simur Group and constitutes partly the Garhwal nappe. The southern limb of the Mussoorie Syncline overrides the Siwalik zone along the MBT (Fuchs and Sinha 1978). Intense-sheared black Proterozoic Chandpur phyllites along the MBT near the Sahenshahi temple has been studied in detail by Bose and Mukherjee (submitted-a). The authors use Raman Spectroscopy on carbonaceous materials and obtain a deformation temperature $<550\text{ }^{\circ}\text{C}$ (Bose and Mukherjee, submitted-a). Further, $\sim 6\text{--}49\text{ MPa}$ of flow stress and $\sim 10^{-15}\text{--}10^{-16}\text{ s}^{-1}$ of strain rate has been obtained from the MBT zone rocks from this region that reveals a top-to-S/SW fore-shear in field and under an optical microscope (Bose et al. submitted-a).

According to Srivastava et al. (2011), the Satengal area deformed four times. The first three deformation phases are attributed to ductile deformations and the last one a brittle deformation. The Mussoorie Syncline, a structural part of the Krol Nappe, consists of Tal-, Krol-, Blaini-, Nagthat-, Chandpur-, and Subathu Formation. In Dhanaulti and nearby areas, mainly Blaini-, Tal-, and Krol Formation crop out. The main meso-scale structures in this area are primary bedding planes, slaty cleavages,

axial planes of different generations of folds (Srivastava et al. 2011), and thrusts/faults (Dubey 2005). The pop-up klippen structure is indicated by the rocks of Chandpur, Mandhali and Subathu Formation at the Satengal area (Dubey and Jayangondaperumal 2005).

The Baliana Formation (/Chandpur Formation) and the Mandhani Formation (/Saklana Formation) are separated by the Ringalgarh Thrust. The pop-up klippen developed since the MBT bifurcates at south into an oblique ramp and into a blind thrust that generated two low-angle backthrusts (Dubey and Jayangondaperumal 2005).

At Satengal and in the adjoining areas, folding happened thrice. The main schistosity trends NW and NE. The NW trending earlier tight to isoclinal F_1 folds are characterized by deformed quartz veins and quartzo-feldspathic layers. The usually NE trending F_2 folds developed on the limbs of the F_1 folds with open to isoclinal geometries. F_3 chevron folds occur in phyllites of Chandpur Formation near Satengal and trends E-W (Srivastava et al. 2011).

3 Present Work

This section addresses details of S_0 and S_1 planes. Brittle shear detail is also presented from the following three traverses: (i) Mussoorie up to Kathu Khal (Surkunda Devi temple) along the Mussourie-Chamba road; (ii) Kathu-Khal to Satengal; and (iii) ~NE-SW traverse was taken from Raipur to Silla.

3.1 S_0 -Plane (Fig. 2)

Primary sedimentary bedding planes (S_0) are commonly observed in the study area. These S_0 planes can be identified based on lithology change and color variation. From L-1 to L-6, dip of S_0 ranges 40° – 42° with ~SW dip direction. The dip direction changes from SW to NW in and around L-7. Dip ranges 25° – 65° with a ~SW dip direction between L-8 and L-11. S_0 dips oppositely towards NE and N with 30° dip at L-12 and L-13, south of Dhanaulti.

The S_0 -planes near the Satengal region between L-15 to 18 show 40° – 45° dip, and dip direction towards SW. At L-24 grey coloured quartzites dip N, from L-28 to 31 the dip of the S_0 varies 35° – 60° with dip direction NW to E, in between L-32 and 33 dip direction varies from SE to S. S_0 dips toward SW direction in locations 33–37.

Slaty Cleavage (S_1) (Fig. 2):

The exposed rocks in and around Dhanaulti are slaty. Phyllites are observed in the Satengal region. A pervasive, parallel foliation (S_1) of fine-grained platy minerals occurs in these rocks, which generally develop perpendicular to the direction of

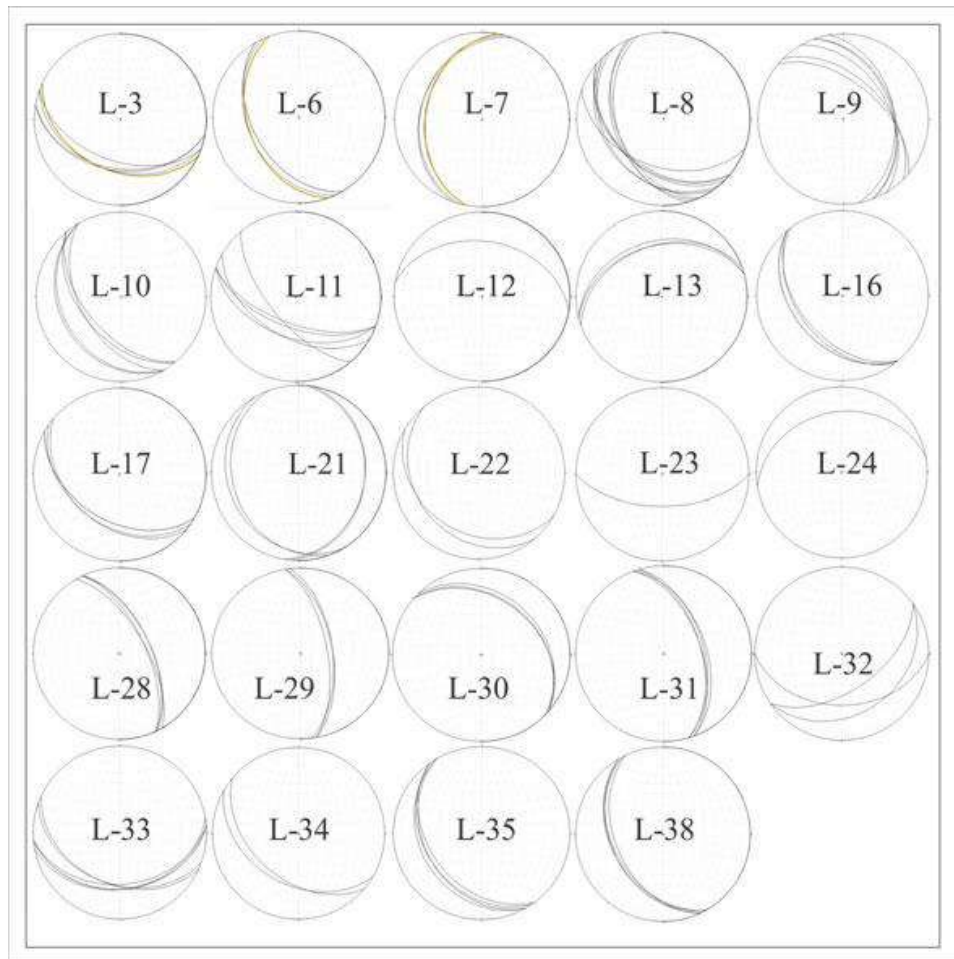


Fig. 2 Stereo-plots of planar features S_0 and S_1 on equal area net. L-21 to L-24 shows S_1 -plots, and the rest represents S_0 -plots

maximum stress. Usually this S_1 plane parallels the S_0 planes if not folded or sheared. In Dhanaulti region, the S_1 planes dip 30° – 40° towards SW. In Satengal region, S_1 dips 25° – 50° and the dip direction varies widely from SW to S to SE to N.

3.2 Shear Fractures

Shear fractures (Fig. 3) are very common structural features observed in the study area. The P-planes at L-28 and 36 generally dip in opposite direction and with the M/Y shear fracture this makes a low-angle. Kinematically, such shear planes can usually be correlated with low-angle thrusts. Within the same setting, the Riedel fractures can be represented as low-angle normal faults. The R' -planes/antithetic faults make a high-angle with the Y plane. The angles between the P, R and R' with the Y-plane can depend on the rock's physical properties and the stress regime.

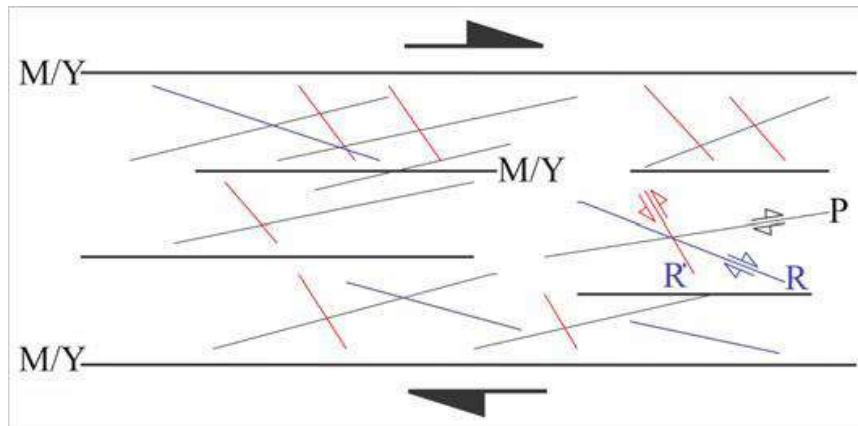



Fig. 3 Nomenclatures for shear fractures developed in a top-to-right shear zone. M/Y, Main shear plane; P: shear fractures; R: Riedel shears; R': fracture. From Petit (1987)

3.3 Traverse-Wise Description

The first ~E-W traverse was taken along the Mussoorie-Chamba road from Mussoorie up to Kathu Khal (Surkunda Devi temple). A vertical shear zone (Fig. 4) exists at L-2 on a N140°S striking road cut section. Around 13 km east of L-3, top-to-SE brittle shear (Fig. 5a) was observed at L-7. Top-to-NW down shear (Fig. 6a) was observed ~650 m SE from L-6. At L-7, top-to-NE up brittle shear (Fig. 6c), i.e., back deformation, occurs in slates. About 600 m east from L-7, the same top-to-NE up brittle shear (Fig. 6d) occurs in slates at L-8. A top-to-NE sub-horizontal brittle shear (Fig. 6b) exists in slate close to L-9. Around 300 m south of L-9, a top-to-SW up shear, also can be called a fore shear that is common in Himalayan orogen in its various units (e.g., Mukherjee 2010a, b, 2012, 2013, 2014; Mukherjee and Koyi 2010a, b) exists in slate. Top-to-NW shear (Fig. 5b) also exists.

Fig. 4 Brittle vertical fault zone. Y- and P-planes well developed



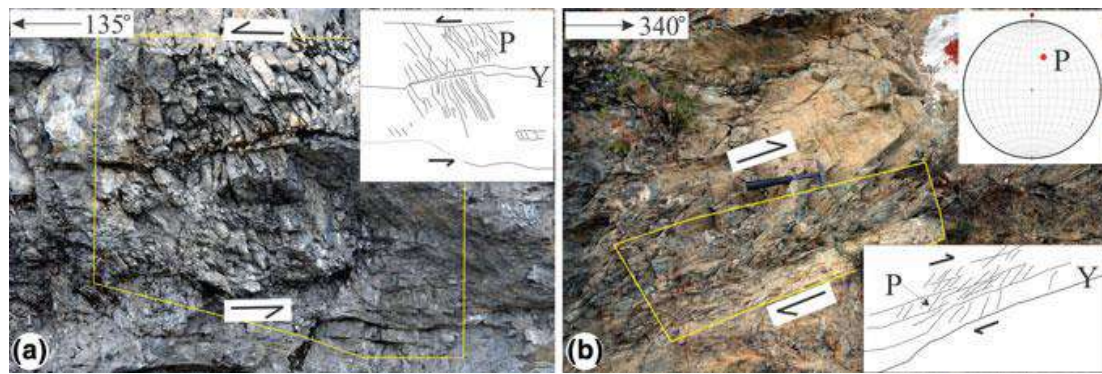


Fig. 5 **a** Field photograph of vertical exposure of quartzite showing top-to-SE shear. Y- and P-planes are stereo-plotted in inset. **b** Top-to-SW up brittle shear. Pole of P-plane (25° dip towards 10°) is plotted in inset




Fig. 6 Brittle shear Y- and P-planes observed in a vertical rock section. Poles of brittle planes are plotted inside insets. **a** Note a sharp contact between slate at top and quartzite at bottom. Top-to-NW brittle shear localized in slate due to high accumulation of shear strain. P-plane attitude: 10° dip towards 140° . **b** Shear fractures developed on slate. Top-to-NE brittle shear sense. The P-plane dips 14° and towards 225° . **c** Y- (dip 34° towards 200°) and P-planes (dip 65° towards 240°) developed on slate. Top-to-NE up shear. **d** Top-to-NE up shear. Y-plane: dip 35° towards 190° , P-plane: dip 70° towards 230°

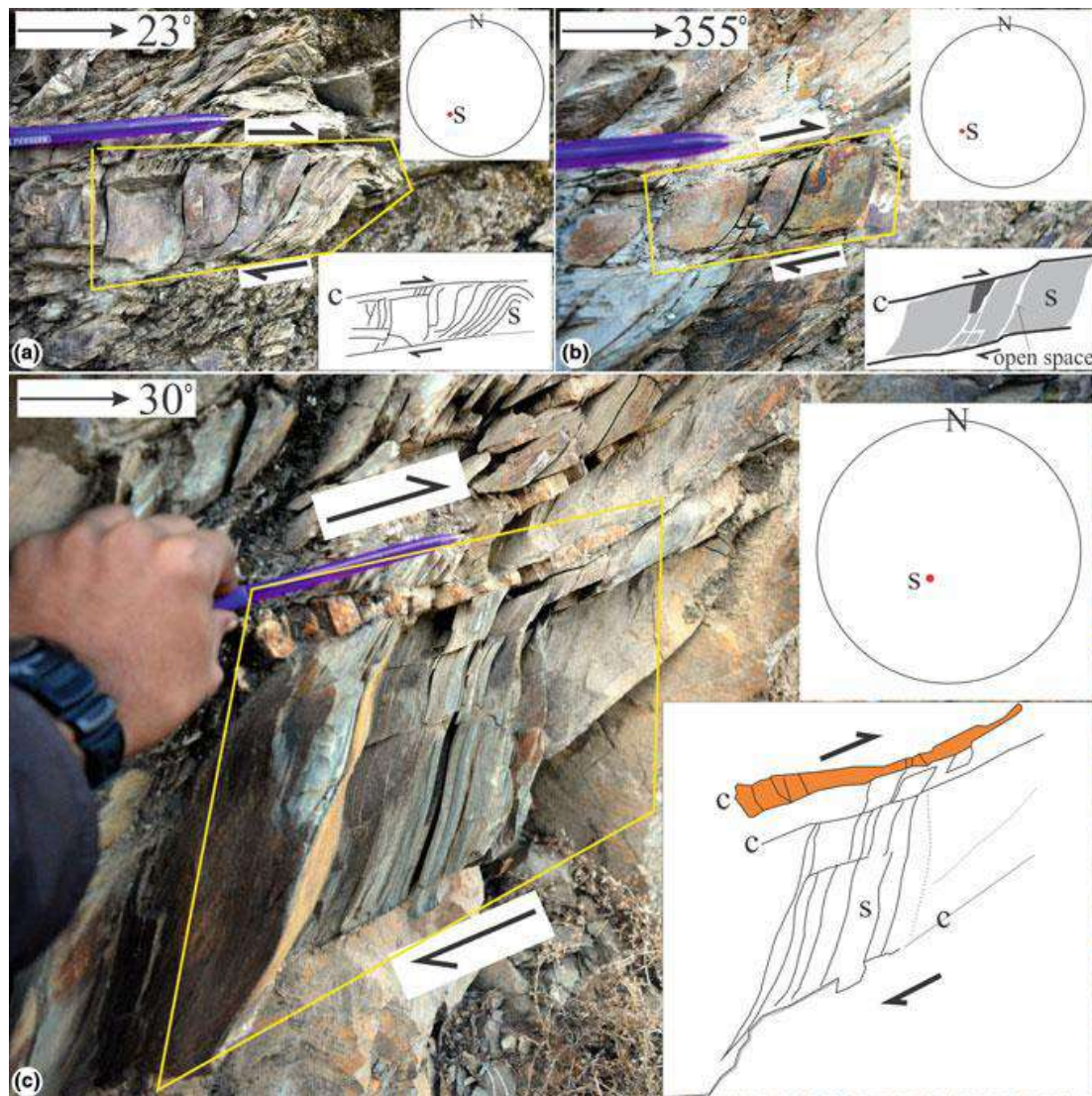


Fig. 7 a, b Sub-vertical sections at L-12 showing S- and C-fabrics developed in slates. top-to-NE up ductile shear. Stereo-plot of S planes in inset. Fractures developed along the S-planes in slates. In particular, in c the C-planes are occupied by secondary quartz mineralization. Here the pen length is 13 cm

Slate is the dominant rock type at L-12 which is ~ 2 km SW to Dhanaulti. Here the rocks deformed in a ductile-brittle regime. In response to ductile deformation, S- and C-fabric developed prominently in slates. Secondary mineralization of quartz is noted at few places along the shear planes that connote back-shear (Fig. 7a–c). The dip and dip-direction of S-fabric indicates a top-to-NE up shear (back-structure). Brittle shear fractures (Fig. 8c, d) also develop at L-13 showing both top-to-NE up and horizontal shear senses.




Fig. 8 Brittle shear planes in vertical sections close to L-12. **a** P-plane dips 30° towards 248° , top-to-NNE shear. **b** P-plane dips 40° towards 238° , top-to-NE shear. **c** P-plane dips 70° towards 190° , top-to-NNE shear. **d** P plane dips 65° towards 255° , at L-13. Top-to-NNW horizontal shear

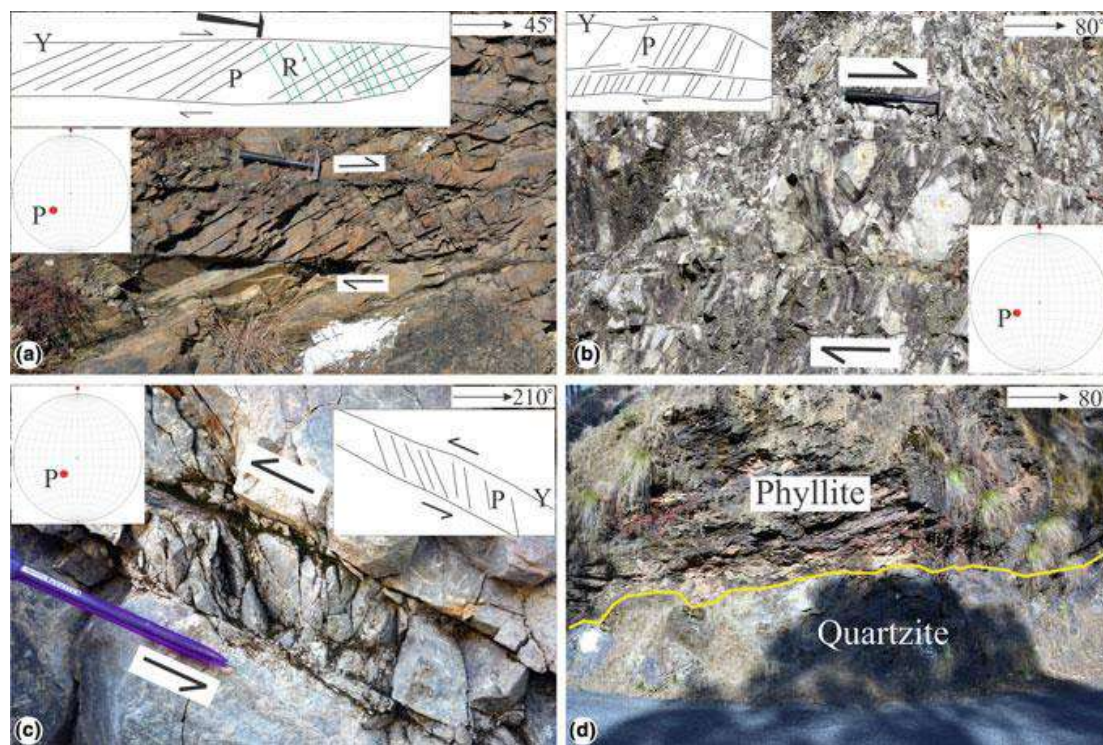


Fig. 9 **a** Clear-cut top-to-NE brittle shear observed in vertical section of slates. P-plane dips 46° towards 230° . **b** Top-to-NEE shear developed in white Ringalgarh quartzite. P-plane dips 58° towards 252° . **c** Top-to-NE up shear prominent in white quartzite. P-plane dips 65° towards 232° . **d** Sharp contact between quartzite and phyllite noted at L-19

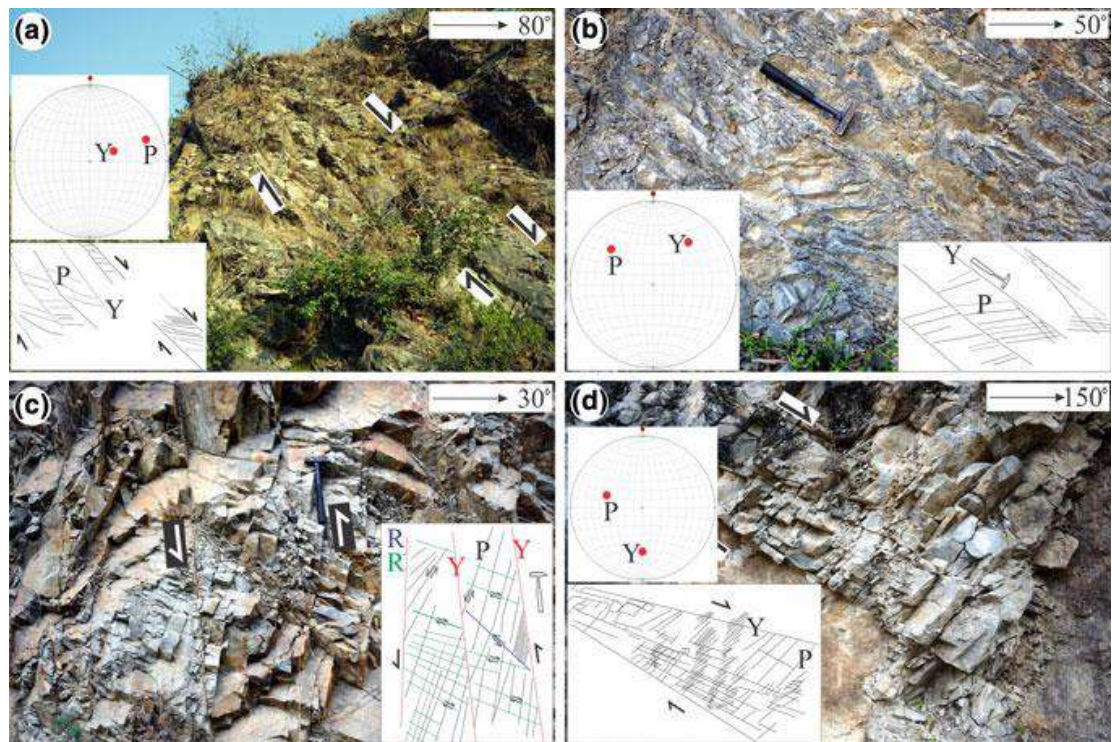


Fig. 10 **a** Top-to-NE down shear in quartzite. Y-plane dips 70° towards 78° , P-planes dips 15° towards 80° . **b** Top-to-SE down shear in shale. Y-plane dips 22° towards 38° , P-plane dips 28° towards 320° . **c** Field photograph showing vertical sensed of shear Y-, P-, R-, and R'-planes are marked. **d** Top-to-SE down shear in bedded quartzite. Y-plane dips 22° towards 180° ; P-plane dips 36° towards 286° . **a**, **b**: sub-vertical sections; **c**, **d**: inclined sections

The second traverse was taken from Kathu-Khal to Satengal. At L-14, top-to-NE horizontal shear (Fig. 9a) was observed in slates. Near Satengal, at L-17 top-to-NE shear exists in quartzites. Top-to-NE up shear (Fig. 9b, c) occur at L-17 and 18 in white quartzites.

The third \sim NE-SW traverse was taken from Raipur to Silla. At L-28 shear fractures are quite prominent in the quartzites showing top-to-NE down slip (Fig. 10a). About 1.5 km NE of L-28, top-to-SE down shear (Fig. 10b) occurs in black shale. Vertical slip (Fig. 10c) exists at L-31. Top-to-SE down shear sense (Fig. 10d) was observed at L-32. At L-33, top-to-SW down shear sense (Fig. 11a) was observed on quartzite. At L-34, top-to-NW up shear (Fig. 11b) was observed in quartzites, Near L-34, a top-to-NE up shear (Fig. 11c) was observed in white quartzite. Top-to-SW down shear (Fig. 11d) was observed at L-36 in black shale. All the observed shear senses are shown along the field traverses presented in Fig. 12.

Cross-sections (Figs. 13 and 14) were prepared along lines a–b close to Dhanaulti and along the line X–Y. The lines a–b and X–Y can be found in Fig. 12. The conventional method is used to draw the cross section. As we do not know the actual curvature at the limbs therefore straight lines are drawn to construct the fold. As sharp hinge bearing chevron folds were noted in the smaller scale (Figure with authors), a large fold of such geometry looks plausible (Fig. 14).




Fig. 11 a Shear fractures developed on quartzite showing top-to-SW down brittle shear sense. Y plane attitude dips 22° towards 223°; b top-to-NW up shear. P-plane dips 23° towards 218°. The rock type is quartzite. c Top-to-NE up shear. Y-plane dips 33° towards 226°, P-plane dips 62° towards 226°. Shear fractures developed quartzite. d Shear fractures developed on shale showing top- to-SW down shear sense. Y-plane dips 31° towards 222°, P-plane dips 15° towards 18°

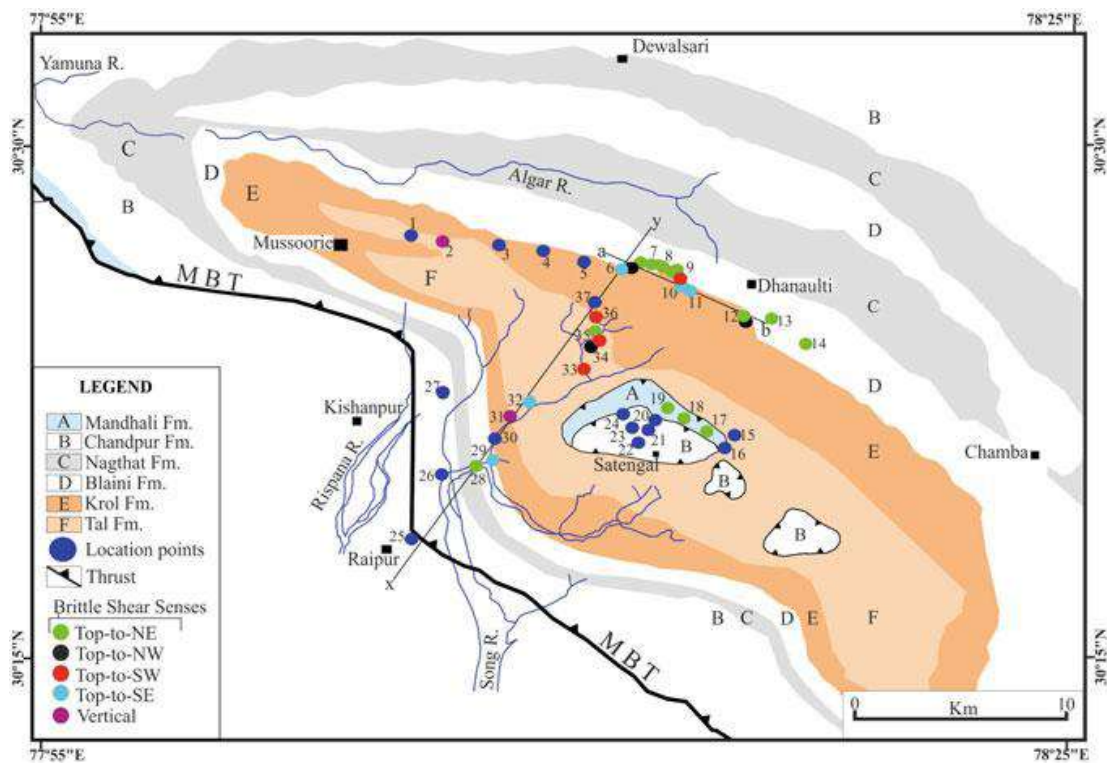


Fig. 12 Distributions of different brittle shear senses are shown in the map. The map is reproduced from Dubey and Jayangondaperumal (2005)

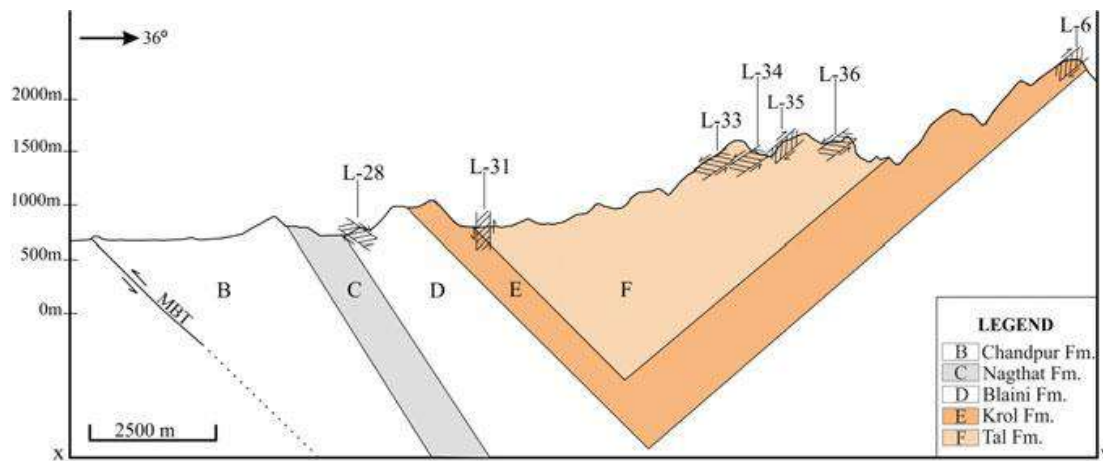


Fig. 13 Cross-section of the Mussoorie syncline is drawn along the X–Y line of Fig. 12. The X–Y line trends N36°E. B: Chandpur Fm, C: Nagthat Fm, D: Blaini Fm, E: Krol Fm, F: Tal Fm

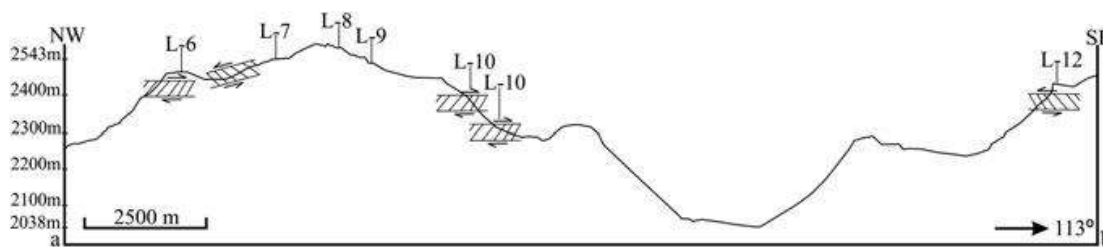


Fig. 14 A NW-SE profile along the line a–b of Fig. 13

This preliminary study reports Himalayan back-shear (top-to-NE) and arc-parallel shear (top-to-NW) for the first time in terms of meso-scale structures. We have been presently working on these issues in detail.

Acknowledgements This work was a part of the M.Sc. thesis of S. Mahato. S. Mukherjee thanks IIT Bombay for providing a sabbatical in 2017. N. Bose acknowledges Junior Research Fellowship of UGC, grant number: F.2-2/98(SA-1). The Springer proofreading team is thanked for assistance. Consult Banerjee et al. (2019) for tectonic updates on arc-parallel deformation from Sikkim Lesser Himalaya, and Dutta et al. (submitted) from that in Mohand region, Siwalik. This will establish link between chapters in the book. Mukherjee (2019) summarizes this work.

References

- Auden JB (1937) The structure of the Himalaya in Garhwal. *Records of the Geological Survey of India* 71, 407–433
- Banerjee S, Bose N, Mukherjee S (2019) Field structural geological studies around Kurseong, Darjeeling-Sikkim Himalaya, India. In: Mukherjee S (ed) *Tectonics and structural geology: Indian context*. Springer International Publishing AG, Cham, pp 425–440. ISBN 978-3-319-99340-9

- Bell TH, Rubenach MJ, Fleming PD (1986) Porphyroblast nucleation, growth and dissolution in regional metamorphic rocks as a function of deformation partitioning during foliation development. *Journal of Metamorphic Geology* 4, 37–67
- Bose N, Dutta D, Mukherjee S (2018) Role of grain-size in phyllonitisation: insights from mineralogy, microstructures, strain analyses and numerical modeling. *Journal of Structural Geology* 112, 39–52
- Bose N, Mukherjee S (Submitted-1) Estimation of deformation temperature, flow stress and strain rate from the Main Boundary Thrust rocks, Garhwal Lesser Himalaya, India. *Journal of Earth System Science*
- Bose N, Mukherjee S (Submitted-2) Field documentation and genesis of the back-structures from a part of the Garhwal Lesser Himalaya, Uttarakhand, India. Tectonic implications. In: Sharma, Villa IM, Kumar S (eds) *Crustal Architecture and Evolution of the Himalaya-Karakoram-Tibet Orogen*. Geological Society of London Special Publications
- C  l  rier J, Harrison TM, Beyssac O, Herman F, Dunlap WJ, Webb AAG (2009a) The Kumaun and Garhwal Lesser Himalaya, India: Part 2. Thermal and deformation histories. *Geological Society of America Bulletin* 121, 1281–1297
- C  l  rier J, Harrison TM, Webb AAG, Yin A (2009b) The Kumaun and Garhwal Lesser Himalaya, India: Part 1. Structure and stratigraphy. *Geological Society of America Bulletin* 121, 1262–1280
- Dubey AK (2014) *Understanding an orogenic belt*. Springer, Cham. ISBN 978-3-319-05587-9
- Dubey AK, Jayangondaperumal R (2005) Pop-up klippen in the Mussoorie Syncline Lesser Himalaya: evidence from field and model deformation studies. In: Saklani RS (ed) *Himalaya (Geological Aspects)*, Satish Serial Publishing House, Delhi 3, pp 203–222
- Dutta D, Biswas T, Mukherjee S (Submitted) Orogen-parallel compression in NW Himalaya: Evidence from structural and paleostress studies of brittle deformation from the pebbles of Upper Siwalik conglomerates, Uttarakhand, India. *Journal of Earth System Science*
- Fuchs G, Sinha AK (1978) The tectonics of the Garhwal-Kumaun Lesser Himalaya. *Jahrbuch der Geologischen Bundesanstalt* 121, 219–241
- Jain AK (1972) Overthrusting and emplacement of basic rocks in Lesser Himalaya, Garhwal, UP. *Journal of Geological Society of India* 13, 226–237
- Jayangondaperumal R, Dubey AK, Sangode SJ, Sathyanarayana KV (2001) Superimposed folding, finite strain and magnetic lineation in the Mussoorie Syncline, Lesser Himalaya: implications for regional thrusting and the Indian Plate motion. *Himalayan Geology* 22, 207–216
- Long S, McQuarrie N (2010) Placing limits on channel flow: insights from the Bhutan Himalaya. *Earth and Planetary Science Letters* 290, 375–390
- Mandl G (1999) *Faulting in brittle rocks: an introduction to the mechanics of tectonic faults*. Springer Science and Business Media
- Marshak S (1988) Kinematics of orocline and arc formation in thin-skinned orogens. *Tectonics* 7, 73–86
- Marshak S (2009) *Essentials of geology*, 4th edn. WW Norton and Company, pp 18. ISBN: 9780471405214
- Middlemiss CS (1887) Crystalline and metamorphic rocks of the Lower Himalaya, Garhwal and Kumaun. *Records of the Geological Survey of India* 20, 134–143
- Mukherjee S (2010a) Structures in meso- and micro-scales in the Sutlej section of the Higher Himalayan Shear Zone, Indian Himalaya. *e-Terra* 7, 1–27
- Mukherjee S (2010b) Microstructures of the Zaskar Shear Zone. *e-Journal: Earth Science India* 3, 9–27
- Mukherjee S (2012) Tectonic implications and morphology of trapezoidal mica grains from the Sutlej section of the Higher Himalayan Shear Zone, Indian Himalaya. *The Journal of Geology* 120, 575–590
- Mukherjee S (2013) Higher Himalaya in the Bhagirathi section (NW Himalaya, India): its structures, backthrusts and extrusion mechanism by both channel flow and critical taper mechanisms. *International Journal of Earth Sciences* 102, 1851–1870

- Mukherjee S (2014) Mica inclusions inside Host Mica Grains from the Sutlej section of the Higher Himalayan Crystallines, India-Morphology and Constrains in Genesis. *Acta Geologica Sinica* 88, 1729–1741
- Mukherjee S (2019) Introduction to “Tectonics and Structural Geology: Indian Context”. In: Mukherjee S (ed) *Tectonics and structural geology: Indian context*. Springer International Publishing AG, Cham, pp 1–5. ISBN: 978-3-319-99340-9
- Mukherjee S, Koyi HA (2010a) Higher Himalayan Shear Zone, Zaskar section-microstructural studies and extrusion mechanism by a combination of simple shear and channel flow. *International Journal of Earth Sciences* 99, 1083–1110
- Mukherjee S, Koyi HA (2010b) Higher Himalayan Shear Zone, Sutlej section-structural geology & extrusion mechanism by various combinations of simple shear, pure shear & channel flow in shifting modes. *International Journal of Earth Sciences* 99, 1267–1303
- Passchier CW, Trouw RAJ (2005) *Microtectonics*. Springer, Berlin, pp 1–366. ISBN10 3-540-64003-7
- Petit JP (1987) Criteria for the sense of movement on fault surfaces in brittle rocks. *Journal of Structural Geology* 9, 597–608
- Powell CM, Conaghan PJ (1973) Plate tectonics and the Himalayas. *Earth and Planetary Science Letters* 20, 1–12
- Saklani PS (1978) Deformation and tectonism of Mukhem area, Lesser Himalaya. *Tectonic Geology of the Himalaya* 15, 42
- Shanker R, Ganesan TM (1973) A note on the Garhwal Nappe. *Himalayan Geology* 3, 72–82
- Srivastava HB, Sinha LK, Katiyar V (2011) Mesoscopic structures from the area around Satengal, Lesser Garhwal Himalaya. *Journal of Scientific Research* 55, 25–34
- Valdiya KS (1975) Lithology and age of the Tal Formation in Garhwal, and implication on stratigraphic scheme of Krol Belt in Kumaun Himalaya. *Geological Society of India* 16, 119–134
- Valdiya KS (1980) *Geology of Kumaun Lesser Himalaya*. Wadia Institute of Himalayan Geology